
LOCAL REGIONS HANDBOOK AND WORKSHEETS

Regions of Příbram (Czech Republic) and Kappeln (Germany)

This material was created within the Erasmus+ Project, Key Action 2

Neighbours, yet Different!

2017 - 2019

Co-funded by the
Erasmus+ Programme
of the European Union



Location

TASK: Compare the location of both regions

1) Complete the name of the correct town

- a) is located northernmore than
- b) is located easternmore than
- c) is nearer to the sea
- d) is closer to its capital city
- e) is closer to another country

2) Explain in words the location of each town

Kappeln is located.....

.....

.....

Příbram is located.....

.....

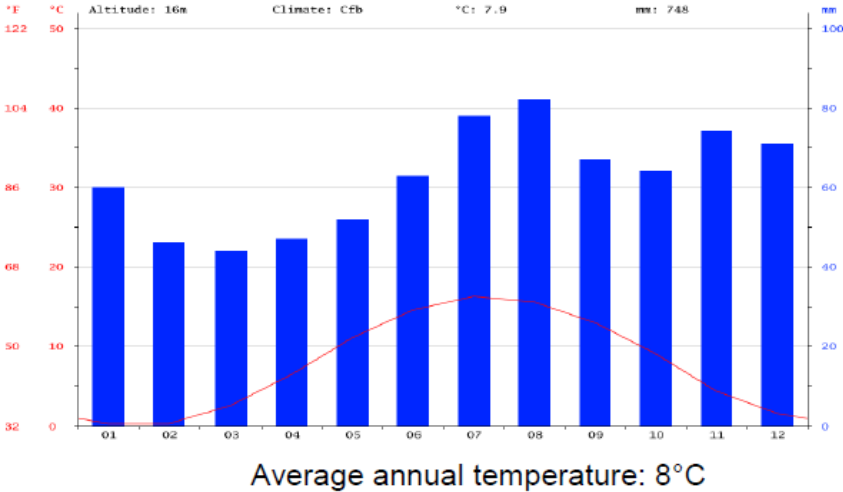
.....



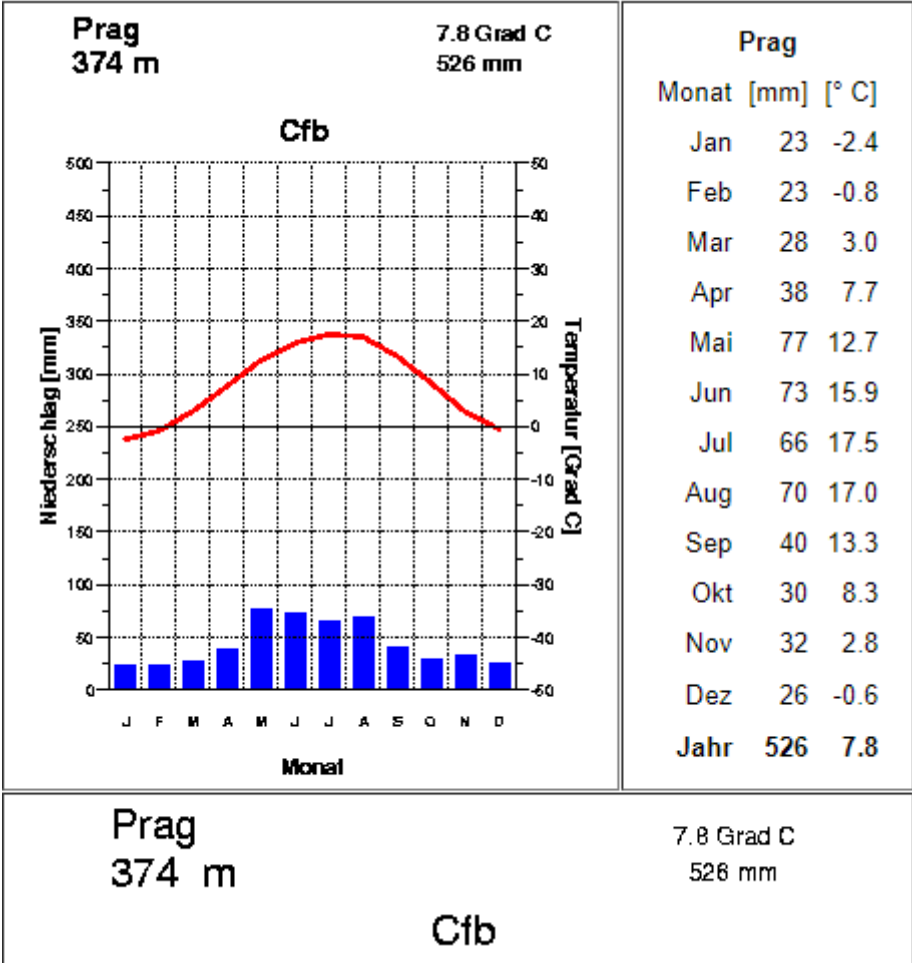
Climate

The Climate in Schleswig-Holstein

Climate graph of Schleswig-Holstein:



The Climate in Prague (55 km from Přebram)



TASK: Compare climate in both areas

- 1) Which town experiences hotter July?
- 2) Which town experiences colder January?
- 3) Where does it rain more?
- 4) Are there any extremes in terms of temperatures in Kappeln? yes/no
- 5) Are there any extremes in terms of temperatures in Příbram? yes/no
- 6) Which town is generally warmer?
- 7) Match elements influencing climate with their definitions

latitude how far from a sea the place is located

altitude the natural flow of water in one direction

ocean currents the height of something above sea level

distance from the sea the distance of a place north or south of the Equator (= imaginary line around the Earth's middle), measured in degrees

8) What makes the difference in the climate of both towns? Use atlases to find the answer

- a) latitude
- b) altitude
- c) ocean currents
- d) distance from the sea

Population



Population: 10 578 820

Number of population is still growing up
Czech Republic population is equivalent to 0,15%

The average age is 42 years.
Expense is 78 366 sq km.
We are on 85th positions of population.
The most expanded religion is Christianity (30%)
60% people are atheists

The biggest cities:

1. Prague	1 234 513
2. Brno	373 524
3. Ostrava	280 450
4. Plzeň	170 836
5. Liberec	103 878





populaci.cz

Population: 82 milion ^{02-berlin.de}

Germany population is equivalent to 1,07% of the total world population.
The median age is 46 years.
The total land area is 348 560 sq km.
Germany ranks number 19 in the list of countries by population.
Christianity is the largest religion in Germany, comprising an estimated 57% of the country's population in 2017 another 5 to 6,5 % are followers of a non-Christian religion such as Islam

The biggest cities:

1. Berlin	3 520 021
2. Hamburg	1 784 408
3. Munich	1 460 281
4. Cologne	1 060 582
5. Frankfurt	732 688



arrakarte.com

andreas-mattfeldt.com

Task: answer the following questions

- 1) What are the reasons why the average age in Germany is higher than in the Czech Republic?
- 2) What is the population density (the number of people per square kilometer) in each country?

in Germany in the Czech Republic

- 3) How many people are Christians in Germany and how many in the Czech Republic?

in Germany: (%), (total number)

in the Czech Rep: (%), (total number)

- 4) Draw the location of the biggest German and Czech cities



Settlement

German towns		
Kappeln	Flensburg	Arnim
		
43,32 km ²	56,74 km ²	0,45 km ²
8 675	88 519	280
last Xeriffiana in the World	the northeast big city in Germany	the smallest city in Germany
good football club	a fun city	very quiet place

Task: Name random Czech towns with the same/similar characteristics:

.....

.....

.....

.....

.....

.....

Task: Name random German towns with the same/similar characteristics:

.....

.....

.....

.....

.....

.....

.....

Czech towns			
town	Příbram	Dobruška	Sedlčany
coat of arms			
area	33,41 km ²	53,41 km ²	36,47 km ²
population	33 000	8983	7 000
interests	pilgrimage site, silver mining	castle Dobruška	dairy of Sedlčany
opinion	one of the most important cities in the Czech rep.	beautiful french parks around castle Dobruška	nice churches

Agriculture

In the Czech Republic we especially grow rape.
We also grow a few other grains like wheat but not so much as in Germany.
In Czech Republic there are only 3500 farms for agriculture.
So there are three times more farms for agriculture in just Schleswig-Holstein than in the whole Czech Republic.

TASK: Answer the questions

1) Why are there more farms in Schleswig-Holstein than in the Czech Republic?

.....
.....

2) What other crops are grown in Schleswig-Holstein and in the Czech Republic?

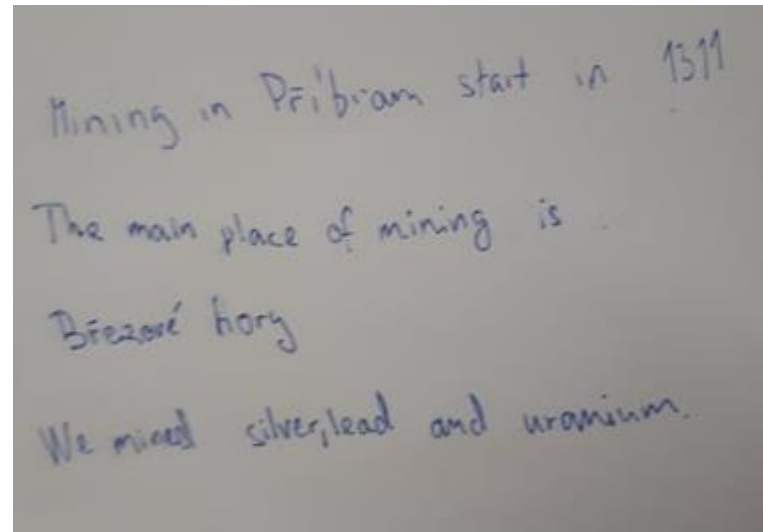
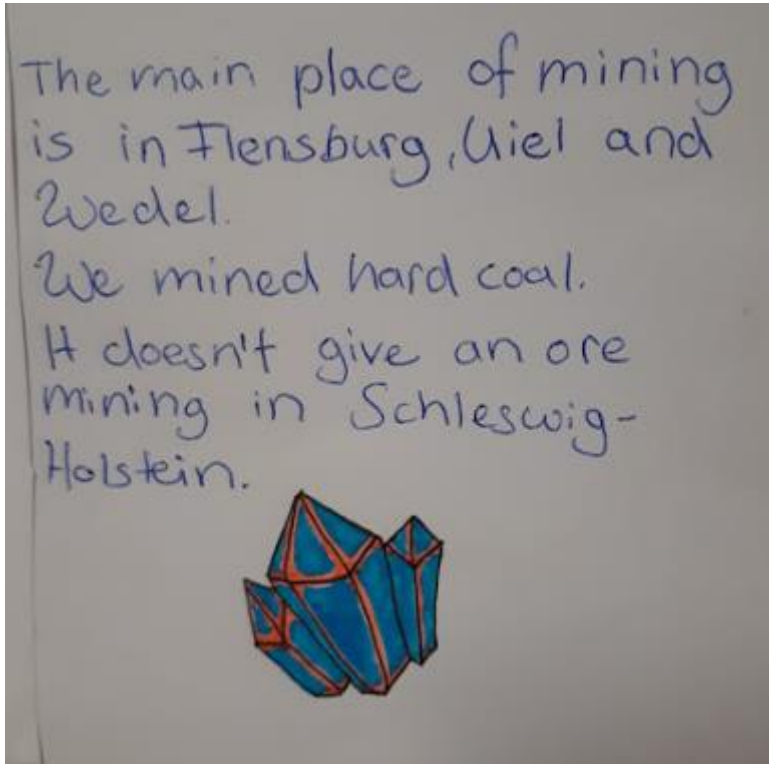
.....
.....

3) How much forest is there in Schleswig-Holstein comparing to Příbram area? Why is that?

.....

We have more forest area (40%) than S-H (10%).
In our forests there are beechs, oaks, spruces, pines and firs.
In Příbram there is big forest named Brdy (3400 km²)
The forest Brdy isn't only in our region.

Mining



Task: Match sources with the right area

coal silver uranium lead ore

KAPPELN

PŘÍBRAM

Industry

SCHLESWIG - HOLSTEIN

In Kiel we have Machine Industry and Shipbuilding Industry

In Flensburg we have Electronic and Machine Industry

In Neumünster we have Machine Industry

In Rendsburg we have Shipbuilding Industry

In Schleswig we have Food Industry

In Lübeck we have Food Industry, Metal Industry, Shipbuilding Industry




In Heide we have Oil refinery

In Elmshorn we have Metal Industry

In Rorderstedt we have Chemical Industry, Plastics Industry

In Renbek we have Chemical Industry, Plastics Industry

In Schwarzenbek we have Machine constructions



4 most important industries in Germany are automotive, mechanical engineering, chemical- and electric industry

PŘÍBRAM

Food Industry

Bakery production

- bakery Hořovice - bakery and confection product

Meat production




- masna Příbram - processing and preserving meat from large farm animals
- sausages Příbram - pork and beef slaughter

Dairy

- povitavské dairy - production of cheese, cottage cheese and butter

Engineering

- We had a lot of companies in our region.
In our city we have a high school of engineering.

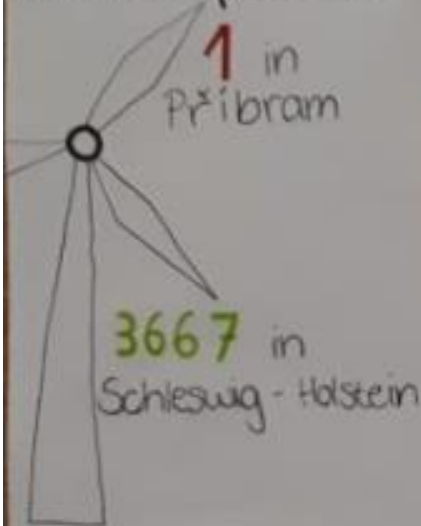


Companies

- Wheelabrator Czech s.r.o. - production of blasting machines
- ZRUP a.s. - production of steel building and structures, like a residential cells, containers
- Vibrosi s.r.o. - production of external vibrators and vibratory machines
- Halex-Schwenberg - production of steel buildings and structures
- Bobcat a.s. - manufacture of construction machinery

Energy in Schleswig-Holstein and Příbram

wind power



nuclear power



1 nuclear power plant in Schleswig-Holstein




0 nuclear power plant in Příbram

fired power

3 fired power stations in Schleswig-Holstein

1 fired power station in Příbram



hydropower

2 waterworks in Příbram

3 waterworks in Schleswig-Holstein



solar energy

161 in Příbram

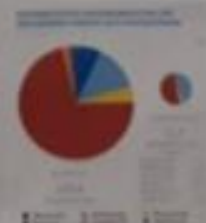
1667 in Schleswig-Holstein



biogas

18 biogas stations in Příbram

711 biogas stations in Schleswig-Holstein



Tourism

Attractions

Kappeln has a lot of attractions, for example „Schleiprincess“, the church, harbour, bridge. The main attractions are:

Mill Amanda	herring fence
<ul style="list-style-type: none">· it's 32m high· you can marry in the mill· it isn't longer used· inside of the mill there is the tourist information	<ul style="list-style-type: none">· it's for fishing· it was founded in the 15th century· one of the last in Europe· it is out of 2000 piles· the piles are 1,80m - 4,50 m high

WHY TOURISTS COME TO PŘÍBRAM?

The reason why the people come to Příbram is that it's region full of beautiful monuments with the most incredible history that many people forget. Many tourists would visit Svata Hora and Mining museum.

Svata Hora is very important place of pilgrimage. Příbram has also very interesting mining history and a lot of mine to visit.

Kappeln hasn't got any mine and mining history.

Task: What kind of tourist spots are the most important/famous attractions of both towns?

Mill Amanda :

..... :

..... :

..... :

..... :

Sources:

<http://www.klimadiagramme.de/Europa/prag.html>

www.maps.google.com

<https://www.freeworldmaps.net/printable/europe/>

posters made by students of KHS Harms-Schule, Kappeln, Germany and students of Gymnázium pod Svatou Horou, Příbram, Czech Rep. within the “Neighbours, yet Different!” Erasmus+ project in June 2019